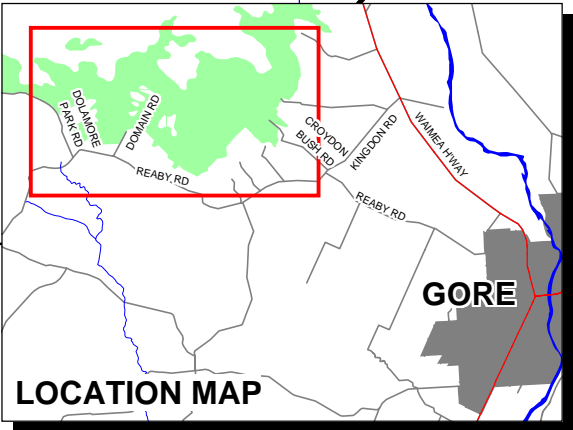
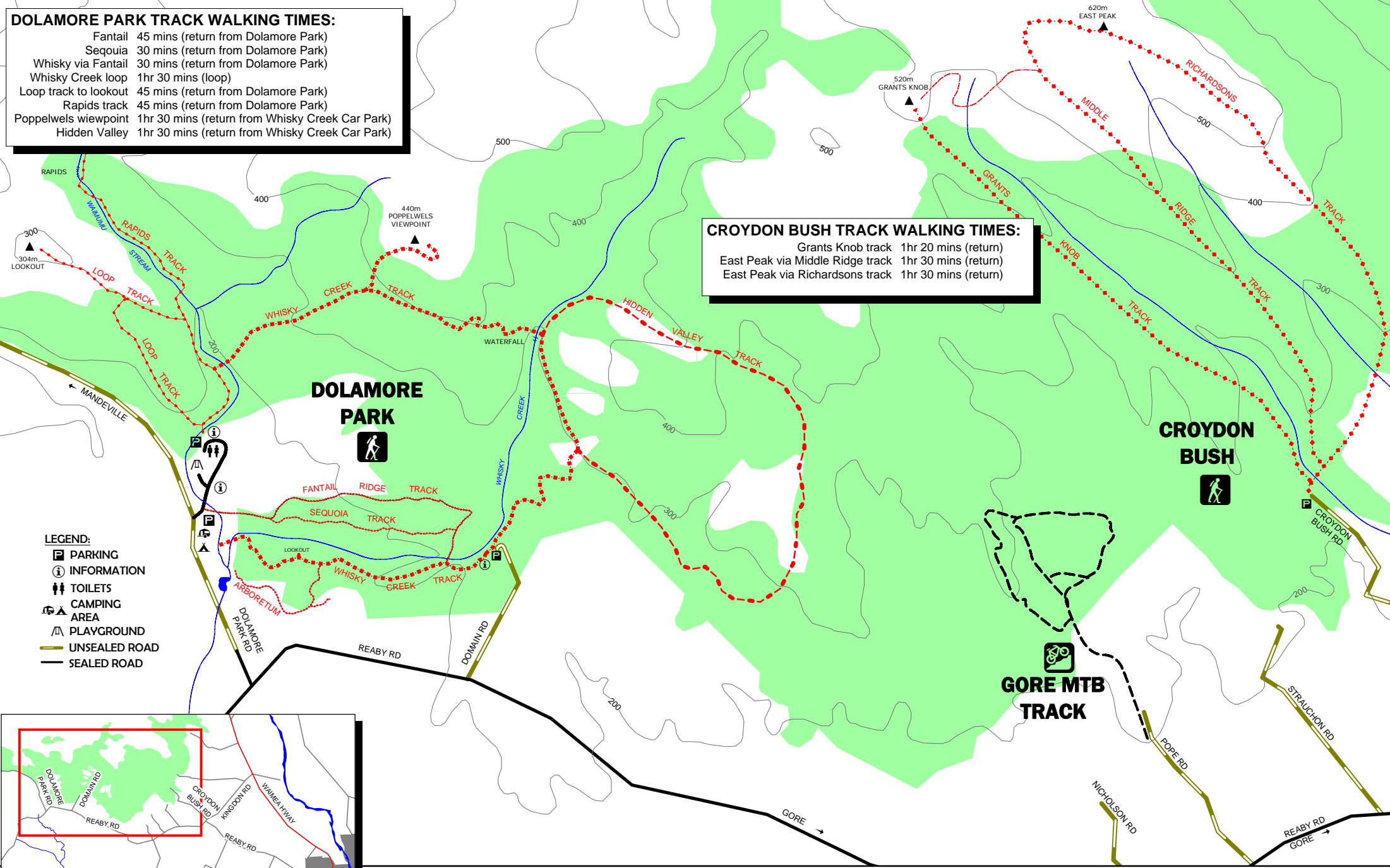


DOLAMORE PARK TRACK WALKING TIMES:

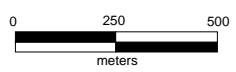
Fantail	45 mins (return from Dolamore Park)
Sequoia	30 mins (return from Dolamore Park)
Whisky via Fantail	30 mins (return from Dolamore Park)
Whisky Creek loop	1hr 30 mins (loop)
Loop track to lookout	45 mins (return from Dolamore Park)
Rapids track	45 mins (return from Dolamore Park)
Poppelwels wiewpoint	1hr 30 mins (return from Whisky Creek Car Park)
Hidden Valley	1hr 30 mins (return from Whisky Creek Car Park)

CROYDON BUSH TRACK WALKING TIMES:

Grants Knob track	1hr 20 mins (return)
East Peak via Middle Ridge track	1hr 30 mins (return)
East Peak via Richardsons track	1hr 30 mins (return)



DOLAMORE PARK & CROYDON BUSH SCENIC RESERVE. TRACK MAP.



GORE DISTRICT COUNCIL ACCEPTS NO RESPONSIBILITY FOR THE ACCURACY OF THIS MAP. LAST UPDATE NOV 2007 © COPYRIGHT GORE DISTRICT COUNCIL